

DIRECTIONS TO THE BANDING STATION:

Approaching from Warm Springs Ave: From where Warm Springs Ave makes a T with Highway 21, drive straight across highway 21 (heading southwest) onto the gravel access road. Drive down toward the greenbelt (past chain link fenced area and “no access” signs) to reach the parking area.



from Warm Springs Ave, drive straight across Highway 21 onto the gravel access road that leads to the parking area.

Approaching from Highway 21:

From the west (Federal Way): Follow Highway 21 and cross the tall bridge over the Boise River. Immediately after the bridge, turn right onto the gravel access road and down toward the greenbelt (past chain link fenced area and “no access” signs) to reach the parking area.






Overflow parking

If the main parking area is full, you may park in the green area marked on the map. Please use the GREENBELT to access the orange walking path (do not walk along or cross the busy highway!)

School buses and cars may park in the gravel parking area by the old dam turbine (red star on the map). Walk across the greenbelt and around the gates (there will be a “bird banding today” sign). Follow the access road (orange on the map) down to the banding station (marked in purple). If parking is full, use the overflow parking area off of Warm Springs Ave. marked in green. Walk down the greenbelt to the orange access road.

Intermountain Bird Observatory Boise River Research Station Map

Station features

-  Access Road--walking only
-  Parking Area
-  Main Parking Area
-  Overflow Parking Area
-  Banding Station

